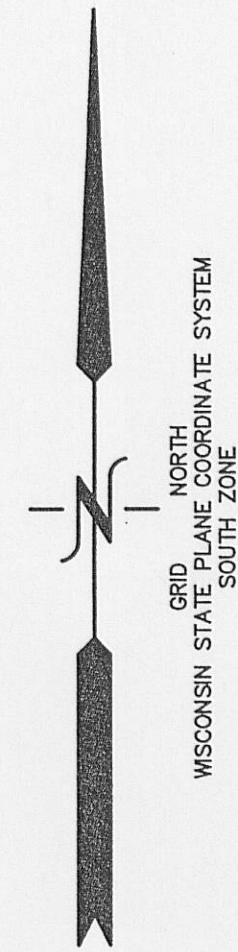


# PLAT OF SURVEY

LOT 3 OF LORWOOD ACRES, A SUBDIVISION  
LOCATED IN PART OF SECTION 35, TOWN 4 NORTH, RANGE 15 EAST,  
WALWORTH COUNTY, WISCONSIN



LEGEND  
● = FOUND IRON REBAR STAKE  
(XXX) = RECORDED AS

10 5 0 10 20 30 40 50 60 70 80 90 100  
MAP SCALE IN FEET ORIGINAL 1" = 20'

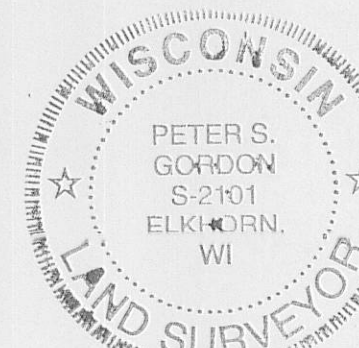

NOTE: COPIES OF THIS MAP TO WHICH THE FOLLOWING CERTIFICATE WILL APPLY SHOW THE SURVEYOR'S ORIGINAL SEAL AND SIGNATURE IN RED INK. COPIES BY ANY OTHER MEANS MAY HAVE ALTERATIONS WHICH DO NOT REPRESENT THE SURVEYOR'S WORK PRODUCT.

I HEREBY CERTIFY THAT THE ABOVE DESCRIBED PROPERTY HAS BEEN SURVEYED UNDER MY DIRECTION AND THAT THE ABOVE MAP IS A TRUE REPRESENTATION THEREOF AND SHOWS THE SIZE AND LOCATION OF THE PROPERTY AND ITS EXTERIOR BOUNDARIES. THIS SURVEY IS MADE FOR THE USE OF THE PRESENT OWNERS OF THE PROPERTY, AND ALSO THOSE WHO PURCHASE, MORTGAGE, OR GUARANTEE THE TITLE THERETO WITHIN ONE YEAR FROM THE DATE HEREOF.

DATED: JUNE 4, 2004

*Peter S. Gordon*  
PETER S. GORDON R.L.S. 2101

7/1/2011-KB  
TO SHOW SIZE & LOCATION OF AS-BUILT  
RESIDENCE & PROPOSED DECK ADDITION



FARRIS, HANSEN & ASSOCIATES, INC.  
ENGINEERING - ARCHITECTURE - SURVEYING  
7 RIDGWAY COURT P.O. BOX 437  
ELKHORN, WISCONSIN 53121  
OFFICE: (262) 723-2098 FAX: (262) 723-5886

REVISIONS	
PROJECT NO.	5672.03
DATE	06/04/04
SHEET NO.	1 OF 1

WORK ORDERED BY -  
LEIF KNUDSEN  
261 S. 4th ST.  
WHITEWATER, WI 53190